

GfK

GfK GeoMarketing



Digitale Landkarten / Digital maps

Brunei Darussalam / Brunei

Digitale Landkarten von GfK GeoMarketing

Die Landkartenedition Brunei Darussalam gehört zu einem der umfangreichsten Landkartenarchive mit der weltweit größten Sammlung an digitalen postalischen und administrativen Landkarten. Es bietet Karten für mehr als 240 Länder weltweit, fertig einsatzbereit für GeoMarketing-Softwares, Geografische Informationssysteme (GIS), Internet- und Intranetapplikationen oder Data Warehouse und CRM-Systeme.

Alle Karten werden von Kartographen und Geoinformatikern mit langjähriger Erfahrung in der Kartenproduktion bei uns im Haus manuell digitalisiert. Das hat den Vorteil, dass alle Länder unseren Qualitätskriterien entsprechen, d.h. alle Karten sind lagegenau und geometrisch 100% fehlerfrei, aneinander grenzende Geometrien zeigen weder Überlappungen noch Lücken. Dies gilt nicht nur für die administrativen und postalischen Gebiete, sondern auch für die topografischen Kartenebenen wie z.B. Straßen und Gewässer. Zudem sind die Tabellenspalten der Karten für alle Länder so angelegt, dass beliebig viele Länder direkt zu einer Karte kombiniert werden können.

Die Bezeichnungen der Gebiete sind für viele Länder sowohl in der Landessprache mit den ländertypischen Schriftzeichen als auch in internationaler Schreibweise (ASCII) enthalten.

Digital maps from GfK GeoMarketing

The Brunei map set is part of the world's most comprehensive digital postal and administrative map collection. GfK GeoMarketing provides maps for more than 240 countries, each of them ready for incorporation into geomarketing software applications, geographic information systems (GIS), internet applications, data warehouses and CRM systems.

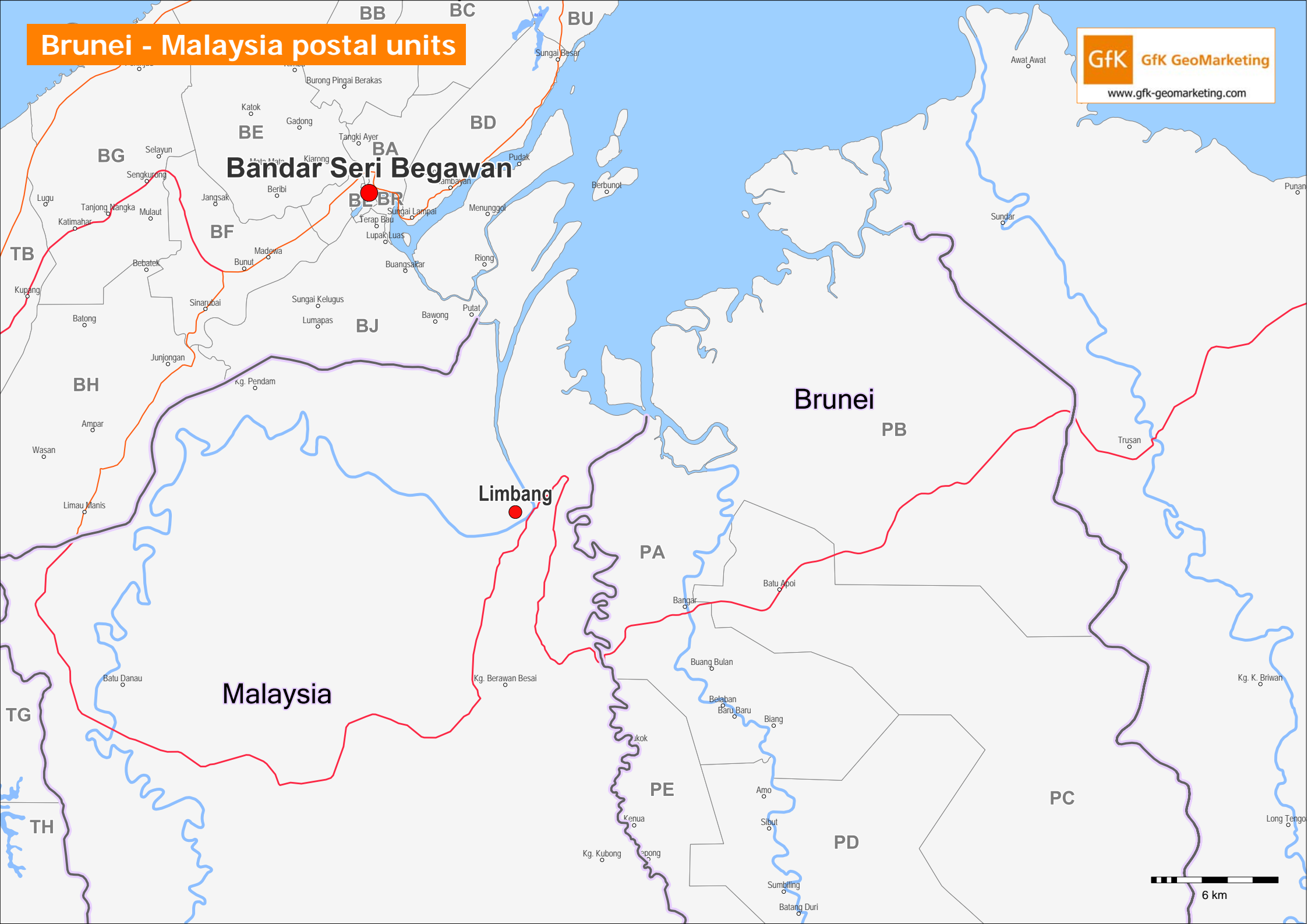
All maps are manually digitized by cartographers and geoinformatics specialists with many years of experience in map production. The resulting high-quality maps are accurate and geometrically 100% error-free, all adjacent geographic areas are free of both gaps and overlaps. This is true not only of the administrative and postcode areas, but also of the topographic map layers, such as those featuring streets and bodies of water. Additionally, the data columns for all of our maps are optimally arranged, allowing you to combine maps from multiple countries within your active workspace.

For many countries, place-name attributions are provided in both the native language (and script) as well as the international format (ASCII).

Quality features of GfK GeoMarketing's digital maps:

- Gap- and overlap-free digitalization
- Vector-based with infinite zoom capability
- Perfect fit with all worldwide maps provided by GfK GeoMarketing
- Regular updates and additions
- Based on geographic coordinates (WGS84)
- Inclusion of English, international or local attributions
- Cross-checked with the latest satellite imagery
- Perfect fit with GfK GeoMarketing's market and purchasing power data

Brunei - Malaysia postal units




Bandar Seri Begawan

Limbang

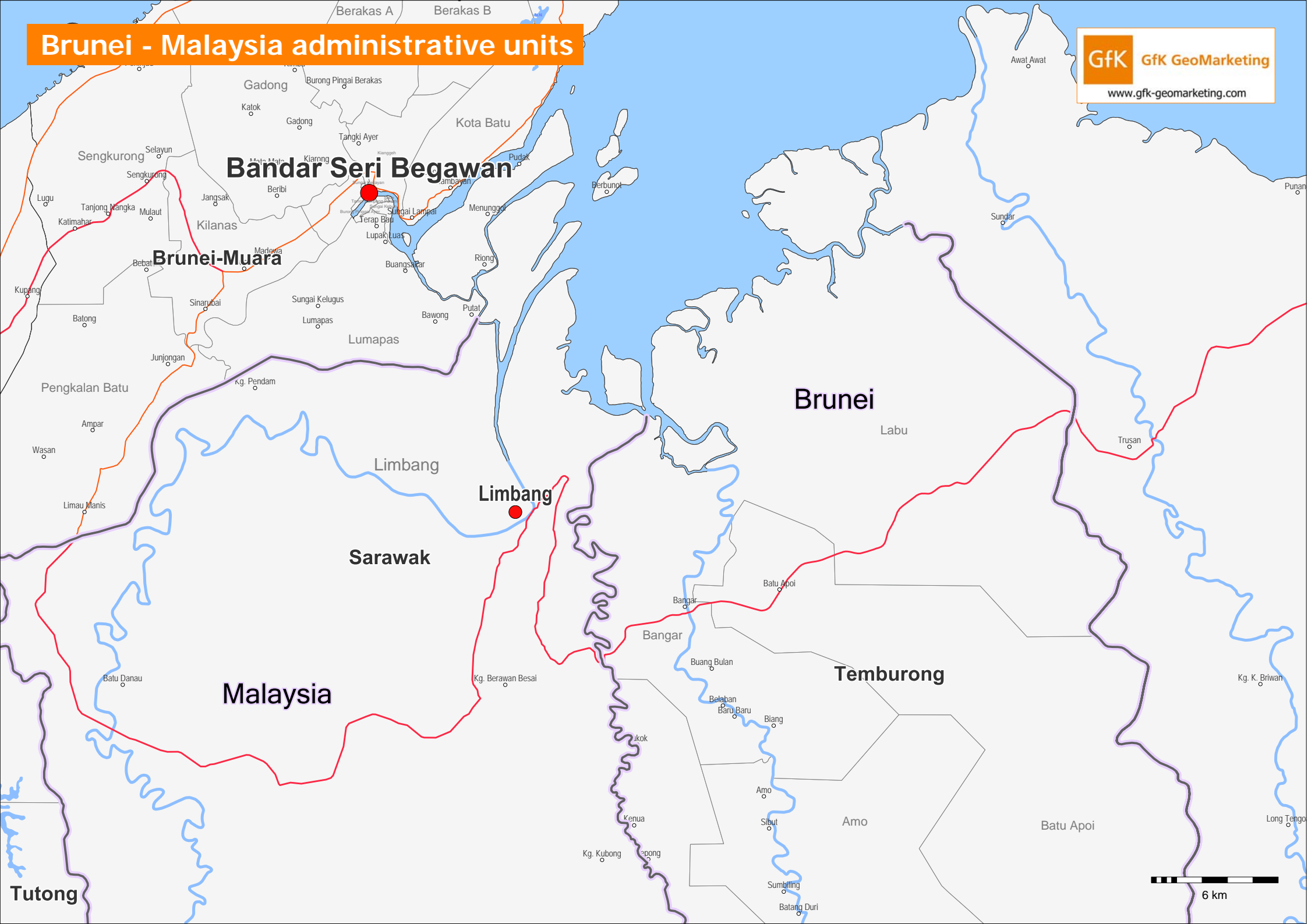
Brunei

Malaysia



6 km

Brunei - Malaysia administrative units



Bandar Seri Begawan

Brunei-Muara

Limbang

Brunei

Sarawak

Malaysia

Temburong

Tutong

6 km

Layer-/Filename	Object type*	Type	No. of objects	Off. code**	Nat. lang.***
Available for all formats (RegioGraph, ESRI/shape, MapInfo/tab): 12 layer					
Brunei Darussalam districts 2009	admin (level 1)	polygon	4		
Brunei Darussalam subdivisions 2009	admin (level 2)	polygon	38		
Brunei Darussalam 2-digit postcode areas 2009	postal (2-digit)	polygon	38	✓	
Brunei Darussalam hydro lines	topogr	line	2		
Brunei Darussalam hydro areas	topogr	polygon	4		
Brunei Darussalam cities 50,-100,000	topogr	point	1		
Brunei Darussalam cities 20,-50,000	topogr	point	2		
Brunei Darussalam cities 10,-20,000	topogr	point	1		
Brunei Darussalam cities under 10,000	topogr	point	121		
Brunei Darussalam airports	topogr	point	1		
Brunei Darussalam major roads	topogr	line	3		
Brunei Darussalam minor roads	topogr	line	8		

Explanation of terms

Object type*:

admin (level 0-5)

This layer depicts the administrative and political boundaries of the country in question. Level "0" corresponds to the country as a whole, with an increasing level of detail for each successive level (e.g., 2, 3 and so on).

postal (1-5 digits)

This layer depicts the postcode divisions of the country in question. "1" refers to one-digit postcodes, "2" to two-digit postcodes, and so on. The higher the number, the more detailed the depiction of the postcode areas.

topogr

This layer depicts topographic features, such as streets, rail networks, waterbodies, elevation levels, forests, areas of occupation, industrial regions, etc.

TA

This layer is based on Tele Atlas cartography.

Off. Code**:

This layer contains labels featuring official regional codes - for example, the official designators of postcodes used by the national postal organization.

Nat. lang.*** :

In addition to ASCII-based labels, this layer contains labels in the language (and associated special characters) of the country in question. For some countries local labels are not properly shown in MapInfo, unless the appropriate font is installed or the system's regional settings have been changed to the country in question.

References

Australian dataset is partially based on ABS data which is used with permission from the Australian Bureau of Statistics <www.abs.gov.au>.

Brazilian dataset is partially based on IBGE data which is used with permission from the Instituto Brasileiro de Geografia e Estatística.

Democratic Republic of the Congo dataset is partially based on Référentiel Géographique Commun data <www.rgc.cd>

Estonian dataset is partially based on Estonian Land Board data 2008.

Portuguese dataset is partially based on Instituto Geográfico Português data <www.igeo.pt>.

South African dataset is partially based on data of (I) Department of water affairs: <www.dwa.gov.za>, (II) Municipal Demarcation Board:<www.demarcation.org.za>, (III) National Geospatial Information: <www.ngi.gov.za>

Digitale Landkarten für mehr als 240 Länder weltweit

Entdecken Sie das Landkartenangebot von GfK GeoMarketing

Digital maps for more than 240 countries worldwide

Discover GfK GeoMarketing's collection of digital postcode
and administrative maps

Europe

	Admin. level 0	Admin. level 1	Admin. level 2	Admin. level 3	Admin. level 4	Admin. level 5	1-digit postcodes	2-digit postcodes	3-digit postcodes	4-digit postcodes	5-digit postcodes	6-digit postcodes	Transportation	Hydrography	City points	Elevation
Albania	✓	✓	✓	✓			✓	✓	✓	✓		✓	✓	✓	✓	✓
Austria	✓	✓	✓	✓	✓		✓	✓	✓	✓		✓	✓	✓	✓	✓
Belarus	✓	✓	✓				✓	✓	✓		✓	✓	✓	✓	✓	✓
Belgium	✓	✓	✓	✓	✓		✓	✓	✓	✓		✓	✓	✓	✓	✓
Bosnia-Herzegovina	✓	✓	✓	✓			✓	✓	✓	✓	✓	✓	✓	✓	✓	✓
Bulgaria	✓	✓	✓	✓			✓	✓	✓	✓		✓	✓	✓	✓	✓
Croatia	✓	✓	✓				✓	✓	✓	✓	✓	✓	✓	✓	✓	✓
Cyprus	✓	✓	✓	✓		✓	✓	✓	✓	✓		✓	✓	✓	✓	✓
Czech Republic	✓	✓	✓	✓			✓	✓	✓	✓	✓	✓	✓	✓	✓	✓
Denmark ²	✓	✓	✓	✓			✓	✓	✓	✓		✓	✓	✓	✓	✓
Estonia	✓	✓	✓				✓	✓	✓	✓	✓	✓	✓	✓	✓	✓
Finland	✓	✓	✓	✓	✓		✓	✓	✓	✓	✓	✓	✓	✓	✓	✓
France	✓	✓	✓	✓	✓	✓	✓	✓	✓	✓	✓	✓	✓	✓	✓	✓
Germany	✓	✓	✓	✓	✓	✓	✓	✓	✓	✓	✓	✓	✓	✓	✓	✓
Greece	✓	✓	✓	✓	✓		✓	✓	✓	✓	✓	✓	✓	✓	✓	✓
Hungary	✓	✓	✓	✓			✓	✓	✓	✓	✓	✓	✓	✓	✓	✓
Iceland	✓	✓	✓	✓			✓	✓	✓	✓	✓	✓	✓	✓	✓	✓
Ireland	✓	✓	✓	✓									✓	✓	✓	✓
Italy	✓	✓	✓	✓			✓	✓	✓	✓	✓	✓	✓	✓	✓	✓
Kosovo	✓	✓	✓				✓	✓	✓	✓	✓	✓	✓	✓	✓	✓
Latvia	✓	✓	✓	✓			✓	✓	✓	✓	✓	✓	✓	✓	✓	✓
Lithuania	✓	✓	✓				✓	✓	✓	✓	✓	✓	✓	✓	✓	✓
Luxembourg	✓	✓	✓			✓	✓	✓	✓	✓	✓	✓	✓	✓	✓	✓
Macedonia	✓	✓					✓	✓	✓	✓	✓	✓	✓	✓	✓	✓
Malta	✓	✓	✓	✓				✓	✓	✓	✓	✓	✓	✓	✓	✓
Moldova	✓	✓	✓				✓	✓	✓	✓	✓	✓	✓	✓	✓	✓
Montenegro	✓	✓					✓	✓	✓	✓	✓	✓	✓	✓	✓	✓
Netherlands	✓	✓	✓	✓			✓	✓	✓	✓	✓	✓	✓	✓	✓	✓
Norway	✓	✓	✓	✓			✓	✓	✓	✓	✓	✓	✓	✓	✓	✓
Poland	✓	✓	✓	✓	✓		✓	✓	✓	✓	✓	✓	✓	✓	✓	✓
Portugal	✓	✓	✓	✓			✓	✓	✓	✓	✓	✓	✓	✓	✓	✓
Romania	✓	✓	✓				✓	✓	✓	✓	✓	✓ ¹	✓	✓	✓	✓
Serbia	✓	✓	✓	✓			✓	✓	✓	✓	✓	✓	✓	✓	✓	✓
Slovakia	✓	✓	✓	✓			✓	✓	✓	✓	✓	✓	✓	✓	✓	✓
Slovenia	✓	✓	✓	✓			✓	✓	✓	✓	✓	✓	✓	✓	✓	✓
Spain	✓	✓	✓	✓			✓	✓	✓	✓	✓	✓	✓	✓	✓	✓
Sweden	✓	✓	✓				✓	✓	✓	✓	✓	✓	✓	✓	✓	✓
Switzerland	✓	✓	✓	✓			✓	✓	✓	✓	✓	✓	✓	✓	✓	✓
Turkey	✓	✓	✓	✓			✓	✓	✓	✓	✓	✓	✓	✓	✓	✓
Ukraine	✓	✓	✓				✓	✓	✓	✓	✓	✓	✓	✓	✓	✓
United Kingdom	✓	✓	✓				✓	✓	✓	✓	✓ ³	✓	✓	✓	✓	✓

City points are categorized by number of inhabitants.

¹ Romania: for larger cities 4-digit postcode areas ; United Kingdom: postcode sectors

³ Denmark includes Faroe Islands and Greenland.

Asia

	Admin. level 0	Admin. level 1	Admin. level 2	Admin. level 3	Admin. level 4	Admin. level 5	1-digit postcodes	2-digit postcodes	3-digit postcodes	4-digit postcodes	5-digit postcodes	6-digit postcodes	Transportation	Hydrography	City points	Elevation
Afghanistan	✓	✓	✓										✓	✓	✓	
Armenia	✓	✓						✓					✓	✓	✓	
Azerbaijan	✓	✓	✓					✓					✓	✓	✓	
Bahrain	✓	✓	✓					✓					✓	✓	✓	
Bangladesh	✓	✓	✓					✓					✓	✓	✓	
Bhutan	✓	✓	✓										✓	✓	✓	
Brunei-Darussalam	✓	✓	✓					✓					✓	✓	✓	
Cambodia	✓	✓	✓						✓				✓	✓	✓	
China	✓	✓	✓					✓	✓	✓			✓	✓	✓	
Georgia	✓	✓	✓					✓					✓	✓	✓	
India	✓	✓	✓					✓	✓			✓	✓	✓	✓	
Indonesia	✓	✓	✓					✓			✓		✓	✓	✓	
Iran	✓	✓	✓					✓					✓	✓	✓	
Iraq	✓	✓	✓					✓					✓	✓	✓	
Israel	✓	✓	✓	✓				✓					✓	✓	✓	
Japan	✓	✓	✓					✓	✓				✓	✓	✓	✓
Jordan	✓	✓	✓					✓					✓	✓	✓	
Kazakhstan	✓	✓	✓					✓		✓			✓	✓	✓	
Korea North	✓	✓	✓										✓	✓	✓	
Korea South	✓	✓	✓						✓				✓	✓	✓	
Kuwait	✓	✓	✓					✓					✓	✓	✓	
Kyrgyzstan	✓	✓	✓						✓	✓			✓	✓	✓	
Laos	✓	✓	✓					✓					✓	✓	✓	
Lebanon	✓	✓	✓					✓					✓	✓	✓	
Malaysia	✓	✓	✓					✓					✓	✓	✓	
Maldives	✓	✓	✓					✓					✓	✓	✓	
Mongolia	✓	✓	✓					✓		✓			✓	✓	✓	
Myanmar	✓	✓	✓					✓					✓	✓	✓	
Nepal	✓	✓	✓	✓		✓			✓				✓	✓	✓	
Oman	✓	✓	✓										✓	✓	✓	
Pakistan	✓	✓	✓										✓	✓	✓	
Papua New Guinea	✓	✓	✓					✓					✓	✓	✓	
Philippines	✓	✓	✓					✓		✓			✓	✓	✓	
Qatar	✓	✓	✓										✓	✓	✓	
Russian Federation	✓	✓	✓	✓				✓					✓	✓	✓	
Saudi Arabia	✓	✓	✓			✓							✓	✓	✓	
Singapore	✓	✓	✓					✓					✓	✓	✓	
Sri Lanka	✓	✓	✓					✓					✓	✓	✓	
Syria	✓	✓	✓										✓	✓	✓	
Taiwan	✓	✓	✓			✓		✓	✓				✓	✓	✓	
Tajikistan	✓	✓	✓						✓	✓			✓	✓	✓	
Thailand	✓	✓	✓					✓					✓	✓	✓	
Timor-Leste	✓	✓	✓										✓	✓	✓	
Turkmenistan	✓	✓	✓						✓				✓	✓	✓	
United Arab Emirates	✓	✓											✓	✓	✓	
Uzbekistan	✓	✓	✓					✓		✓			✓	✓	✓	
Viet Nam	✓	✓	✓					✓					✓	✓	✓	
Yemen	✓	✓	✓										✓	✓	✓	

City points are categorized by number of inhabitants.

Africa

	Admin. level 0	Admin. level 1	Admin. level 2	Admin. level 3	Admin. level 4	Admin. level 5	1-digit postcodes	2-digit postcodes	3-digit postcodes	4-digit postcodes	5-digit postcodes	6-digit postcodes	Transportation	Hydrography	City points	Elevation
Algeria	✓	✓											✓	✓	✓	
Angola	✓	✓	✓										✓	✓	✓	
Benin	✓	✓	✓										✓	✓	✓	
Botswana	✓	✓	✓										✓	✓	✓	
Burkina Faso	✓	✓	✓										✓	✓	✓	
Burundi	✓	✓	✓										✓	✓	✓	
Cameroon	✓	✓	✓										✓	✓	✓	
Cape Verde	✓	✓	✓				✓								✓	
Central African Rep.	✓	✓	✓										✓	✓	✓	
Chad	✓	✓	✓										✓	✓	✓	
Comoros	✓	✓											✓		✓	
Congo	✓	✓											✓	✓	✓	
Democratic Rep. of Congo	✓	✓	✓	✓									✓	✓	✓	
Djibouti	✓	✓											✓	✓	✓	
Egypt	✓	✓	✓				✓						✓	✓	✓	
Equatorial-Guinea	✓	✓	✓										✓	✓	✓	
Eritrea	✓	✓	✓										✓	✓	✓	
Ethiopia	✓	✓	✓										✓	✓	✓	
Gabon	✓	✓	✓										✓	✓	✓	
Gambia	✓	✓	✓										✓	✓	✓	
Ghana	✓	✓											✓	✓	✓	
Guinea	✓	✓	✓										✓	✓	✓	
Guinea-Bissau	✓	✓	✓										✓	✓	✓	
Ivory Coast	✓	✓	✓										✓	✓	✓	
Kenya	✓	✓	✓			✓		✓					✓	✓	✓	
Lesotho	✓	✓											✓	✓	✓	
Liberia	✓	✓	✓										✓	✓	✓	
Libya	✓	✓											✓	✓	✓	
Madagascar	✓	✓	✓			✓							✓	✓	✓	
Malawi	✓	✓	✓										✓	✓	✓	
Mali	✓	✓	✓										✓	✓	✓	
Mauritania	✓	✓	✓										✓	✓	✓	
Mauritius	✓	✓											✓		✓	
Mayotte	✓	✓									✓		✓		✓	
Morocco	✓	✓	✓			✓	✓						✓	✓	✓	
Mozambique	✓	✓	✓				✓						✓	✓	✓	
Namibia	✓	✓											✓	✓	✓	
Niger	✓	✓	✓										✓	✓	✓	
Nigeria	✓	✓	✓				✓						✓	✓	✓	
Reunion	✓	✓	✓								✓		✓	✓	✓	
Rwanda	✓	✓	✓										✓	✓	✓	
Sao Tome and Principe	✓	✓	✓										✓		✓	
Senegal	✓	✓	✓										✓	✓	✓	
Seychelles	✓	✓											✓		✓	
Sierra Leone	✓	✓	✓										✓	✓	✓	
Somalia	✓	✓	✓										✓	✓	✓	
South Africa	✓	✓	✓	✓				✓		✓			✓	✓	✓	
Sudan	✓	✓	✓										✓	✓	✓	
Swaziland	✓	✓	✓							✓			✓	✓	✓	
Tanzania	✓	✓	✓										✓	✓	✓	
Togo	✓	✓	✓										✓	✓	✓	
Tunisia	✓	✓	✓				✓						✓	✓	✓	
Uganda	✓	✓	✓										✓	✓	✓	
Western Sahara	✓	✓	✓			✓	✓						✓	✓	✓	
Zambia	✓	✓	✓				✓						✓	✓	✓	
Zimbabwe	✓	✓	✓										✓	✓	✓	

City points are categorized by number of inhabitants

America

	Admin. level 0	Admin. level 1	Admin. level 2	Admin. level 3	Admin. level 4	Admin. level 5	1-digit postcodes	2-digit postcodes	3-digit postcodes	4-digit postcodes	5-digit postcodes	6-digit postcodes	Transportation	Hydrography	City points	Elevation
Anguilla	✓	✓											✓	✓	✓	
Antigua and Barbuda	✓	✓											✓	✓	✓	
Argentina	✓	✓	✓				✓						✓	✓	✓	
Aruba	✓	✓											✓	✓	✓	
Bahamas	✓	✓											✓	✓	✓	
Barbados	✓	✓											✓	✓	✓	
Belize	✓	✓	✓										✓	✓	✓	
Bermuda	✓	✓					✓						✓	✓	✓	
Bolivia	✓	✓	✓	✓									✓	✓	✓	
Brazil	✓	✓	✓	✓	✓		✓						✓	✓	✓	
British Virgin Islands	✓	✓											✓	✓	✓	
Canada	✓	✓							✓				✓	✓	✓	
Cayman Islands	✓	✓				✓							✓	✓	✓	
Chile	✓	✓	✓	✓		✓		✓					✓	✓	✓	
Colombia	✓	✓	✓				✓						✓	✓	✓	
Costa Rica	✓	✓	✓	✓							✓		✓	✓	✓	
Cuba	✓	✓	✓					✓					✓	✓	✓	
Dominica	✓	✓											✓	✓	✓	
Dominican Republic	✓	✓	✓				✓						✓	✓	✓	
Ecuador	✓	✓	✓				✓			✓			✓	✓	✓	
El Salvador	✓	✓	✓										✓	✓	✓	
Falkland Islands	✓	✓										✓ ¹	✓	✓	✓	
French Guiana	✓	✓	✓	✓							✓		✓	✓	✓	
Grenada	✓	✓											✓	✓	✓	
Guadeloupe	✓	✓	✓	✓							✓		✓	✓	✓	
Guatemala	✓	✓	✓				✓						✓	✓	✓	
Guyana	✓	✓	✓										✓	✓	✓	
Haiti	✓	✓	✓				✓						✓	✓	✓	
Honduras	✓	✓	✓										✓	✓	✓	
Jamaica	✓	✓	✓			✓		✓					✓	✓	✓	
Martinique	✓	✓	✓	✓							✓		✓	✓	✓	
Mexico	✓	✓	✓				✓						✓	✓	✓	
Montserrat	✓	✓											✓	✓	✓	
Netherlands Antilles	✓	✓											✓	✓	✓	
Nicaragua	✓	✓	✓										✓	✓	✓	
Panama	✓	✓	✓										✓	✓	✓	
Paraguay	✓	✓	✓				✓						✓	✓	✓	
Peru	✓	✓	✓										✓	✓	✓	
Puerto Rico	✓	✓	✓						✓				✓	✓	✓	
Saint Barthelemy	✓	✓									✓		✓	✓	✓	
Saint Kitts and Nevis	✓	✓											✓	✓	✓	
Saint Lucia	✓	✓											✓	✓	✓	
Saint Martin	✓	✓									✓		✓	✓	✓	
St.Vincent & Grenadines	✓	✓				✓							✓	✓	✓	
South Georgia	✓	✓										✓ ¹	✓	✓	✓	
Suriname	✓	✓	✓										✓	✓	✓	
Trinidad and Tobago	✓	✓											✓	✓	✓	
Turks and Caicos	✓	✓	✓										✓	✓	✓	
Uruguay	✓	✓	✓				✓						✓	✓	✓	
USA	✓	✓	✓				✓				✓		✓	✓	✓	
Venezuela	✓	✓	✓				✓						✓	✓	✓	
US Virgin Islands	✓	✓	✓								✓		✓	✓	✓	

¹ Falklands & South Georgia: 7digit postcode

City points are categorized by number of inhabitants

Australia

	Admin. level 0	Admin. level 1	Admin. level 2	Admin. level 3	Admin. level 4	Admin. level 5	1-digit postcodes	2-digit postcodes	3-digit postcodes	4-digit postcodes	5-digit postcodes	6-digit postcodes	Transportation	Hydrography	City points	Elevation
Australia	<	<	<	<	<	<	<	<	<	<	<	<	<	<	<	<
New Zealand	<	<	<	<	<	<	<	<	<	<	<	<	<	<	<	<

City points are categorized by number of inhabitants

Bestellformular / Order form:

Land / Country	Dateiformat / Data format	Einzelpreis / Original price	Anzahl / Quantity	Gesamtpreis / Total price
<input type="checkbox"/> _____ Produktname / Product name	<input type="checkbox"/> RegioGraph (*.lay) <input type="checkbox"/> MapInfo (*.tab) <input type="checkbox"/> ESRI (*.shp) <input type="checkbox"/> Oracle	€ _____	_____	_____
<input type="checkbox"/> _____ Produktname / Product name	<input type="checkbox"/> RegioGraph (*.lay) <input type="checkbox"/> MapInfo (*.tab) <input type="checkbox"/> ESRI (*.shp) <input type="checkbox"/> Oracle	€ _____	_____	_____
<input type="checkbox"/> _____ Produktname / Product name	<input type="checkbox"/> RegioGraph (*.lay) <input type="checkbox"/> MapInfo (*.tab) <input type="checkbox"/> ESRI (*.shp) <input type="checkbox"/> Oracle	€ _____	_____	_____
<input type="checkbox"/> Landkarten-Abonnement / Map subscription		€ _____	_____	_____

Bitte liefern Sie uns in den kommenden Jahren unaufgefordert das bestellte Produkt. Als Dankeschön erhalten wir auf unsere Bestellung einen Rabatt von 50% auf den Vollpreis bzw. bezahlen lediglich den Updatepreis. Die Rechnung für die abonnierten Produkte wird bei Auslieferung zum Updatepreis der zu diesem Zeitpunkt gültigen Preisliste von GfK GeoMarketing gestellt. Das Abonnement hat eine Mindestlaufzeit von 36 Monaten. Es gilt eine Kündigungsfrist von drei Monaten zum Jahresende.

Please automatically send us new versions of the maps as they become available. As a thank-you for subscribing, we will only be charged 50% of the full price of the maps we order. Each subsequent update will also be charged at 50% of the full price that applies at the time. Payment will be due at the time of delivery. The contract has a minimum duration of 36 months. After this, it can be terminated at the end of any calendar year, provided that three months' notice is given.

Alle Preise gelten für Einzelbenutzer-(Inhouse-) Lizenzen. Es gelten die Lizenzbedingungen und AGB von GfK GeoMarketing. Diese können Sie im Internet unter www.gfk-geomarketing.de/lizenzen einsehen. Die Preise verstehen sich zuzüglich gesetzlicher Mehrwertsteuer und Versand. Stand März 2010.

All prices are for single-user, in-house licenses. The general terms and conditions and licensing regulations of GfK GeoMarketing apply. These are detailed at www.gfk-geomarketing.com/licenses, respectively. All prices exclude VAT and shipping. For delivery in Germany, VAT will be added. For delivery in the EU, please quote your VAT number. Valid as of März 2010.

Bitte liefern Sie an / Please deliver to:

_____	_____
Firma / Company	Abteilung / Department
_____	_____
Vorname / First name	Name / Surname
_____	_____
Straße / Street	PLZ, Ort, Land / Postcode, City, Country
_____	_____
Telefon / Phone	FAX / Fax
_____	_____
E-Mail / E-mail	
_____	_____
Datum / Date	Unterschrift / Signature
_____	_____

Zahlungskonditionen / Terms & conditions

UPS Nachnahme / Payment in advance
 UPS / Rechnung / Invoice (Großfirmen/Institutionen) / (Large companies / institutions)
 Expresslieferung / Express delivery